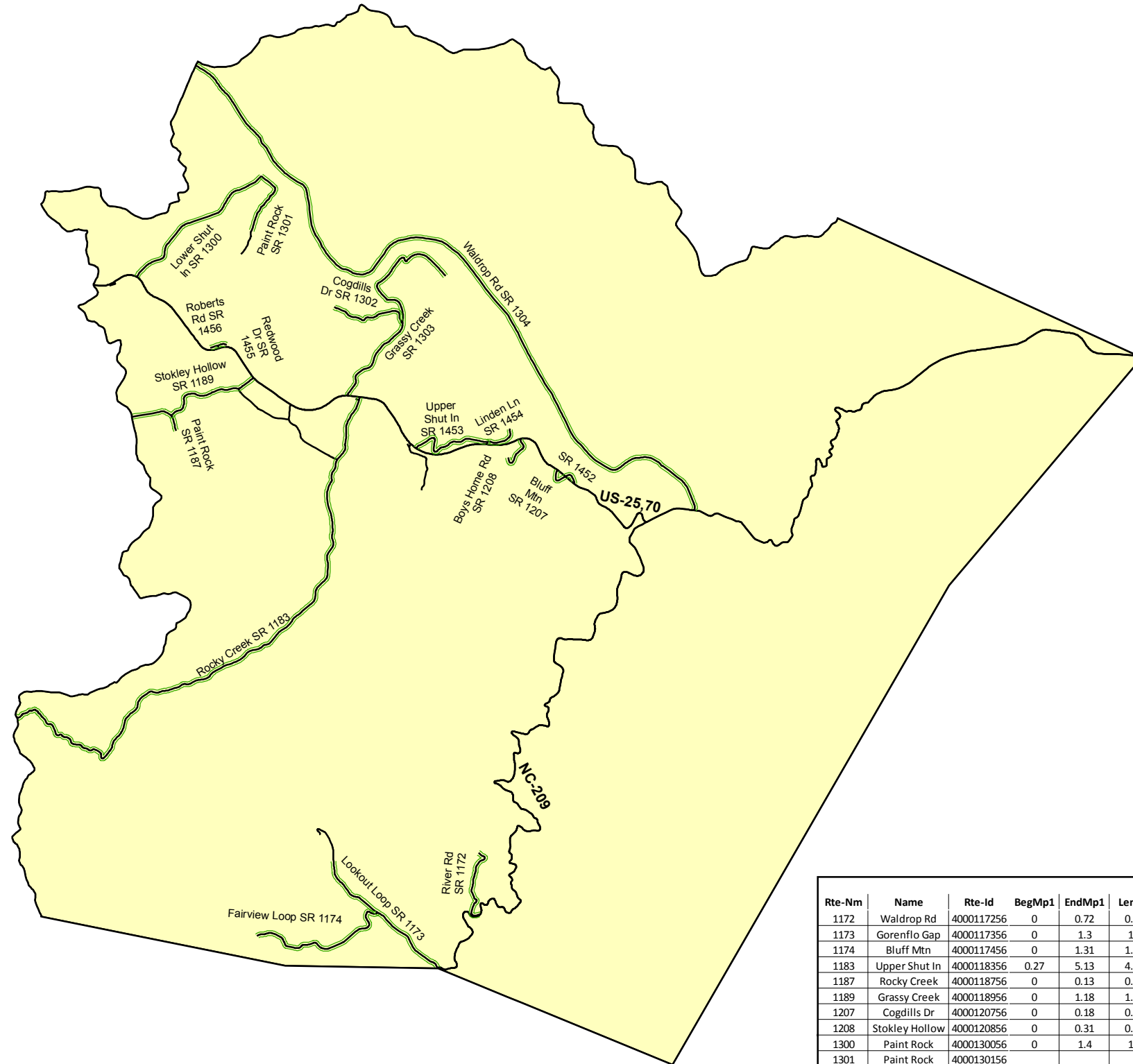



MADISON COUNTY SECONDARY LONG-ARM SECTION 2

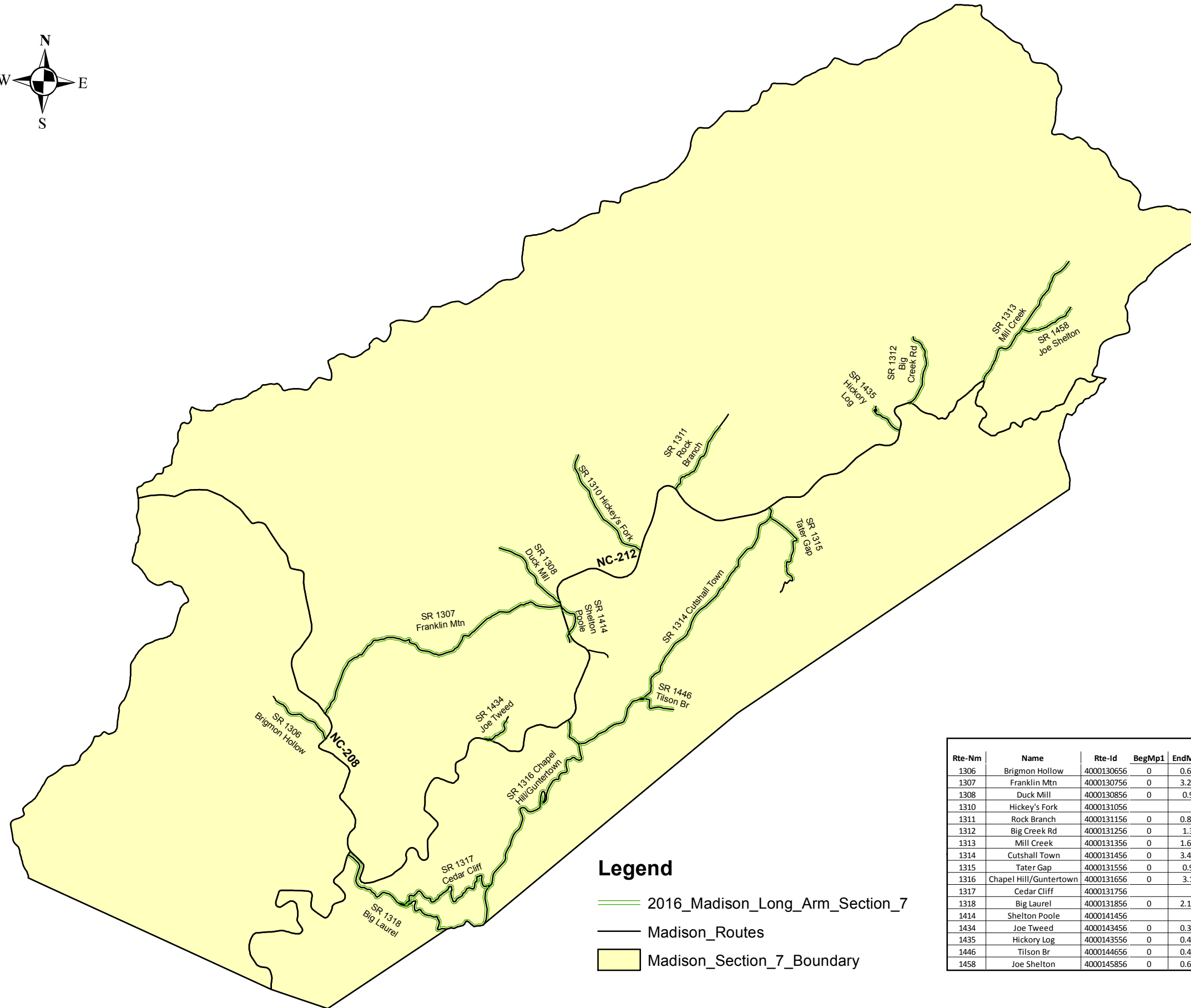



Legend

- 2016_Madison_Long_Arm_Section_2
- Madison_Routes
- Madison_Section_2_Boundary

Rte-Nm	Name	Rte-Id	BegMp1	EndMp1	Length	Paved		WBS	BegMp1	EndMp1	Unpaved		WBS
						SH Mile P	WBS				Length	SH Mile S	
1172	Waldrop Rd	4000117256	0	0.72	0.72	1.44		13.205711					
1173	Gorenflo Gap	4000117356	0	1.3	1.3	2.6		13.205711					
1174	Bluff Mtn	4000117456	0	1.31	1.31	2.62		13.205711					
1183	Upper Shut In	4000118356	0.27	5.13	4.86	9.72		13.205711	0	0.27	0.27	0.54	13.205721
1187	Rocky Creek	4000118756	0	0.13	0.13	0.26		13.205711					
1189	Grassy Creek	4000118956	0	1.18	1.18	2.36		13.205711					
1207	Cogdills Dr	4000120756	0	0.18	0.18	0.36		13.205711					
1208	Stokley Hollow	4000120856	0	0.31	0.31	0.62		13.205711					
1300	Paint Rock	4000130056	0	1.4	1.4	2.8		13.205711					
1301	Paint Rock	4000130156							0	0.57	0.57	1.14	13.205721
1302	Roberts Rd	4000130256	0	0.7	0.7	1.4		13.205711					
1303	Lower Shut In	4000130356	0	1.19	1.19	2.38		13.205711	1.19	2.02	0.83	1.66	13.205721
1304	River Rd	4000130456	0	3.15	3.15	6.3		13.205711	3.15	6.47	3.32	6.64	13.205721
1452	Lookout Loop	4000145256	0	0.12	0.12	0.24		13.205711					
1453	Fairview Loop	4000145356	0	0.79	0.79	1.58		13.205711					
1454	Boys Home Rd	4000145456	0	0.27	0.27	0.54		13.205711					
1455	Linden Ln	4000145556	0	0.06	0.06	0.12		13.205711					
1456	Redwood Dr	4000145656	0	0.14	0.14	0.28		13.205711					

MADISON COUNTY SECONDARY LONG-ARM SECTION 7

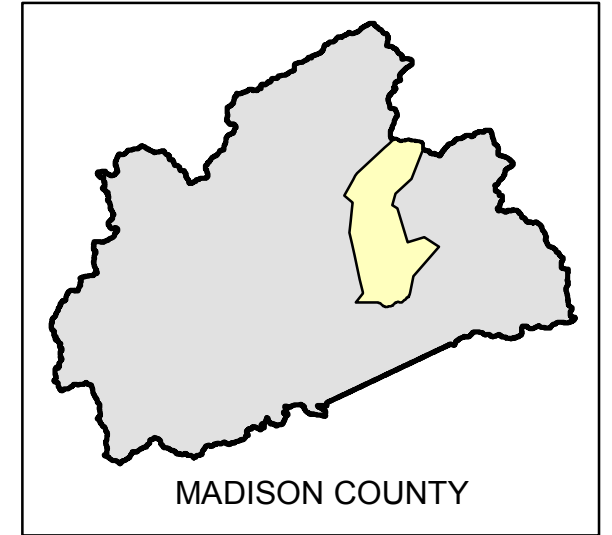
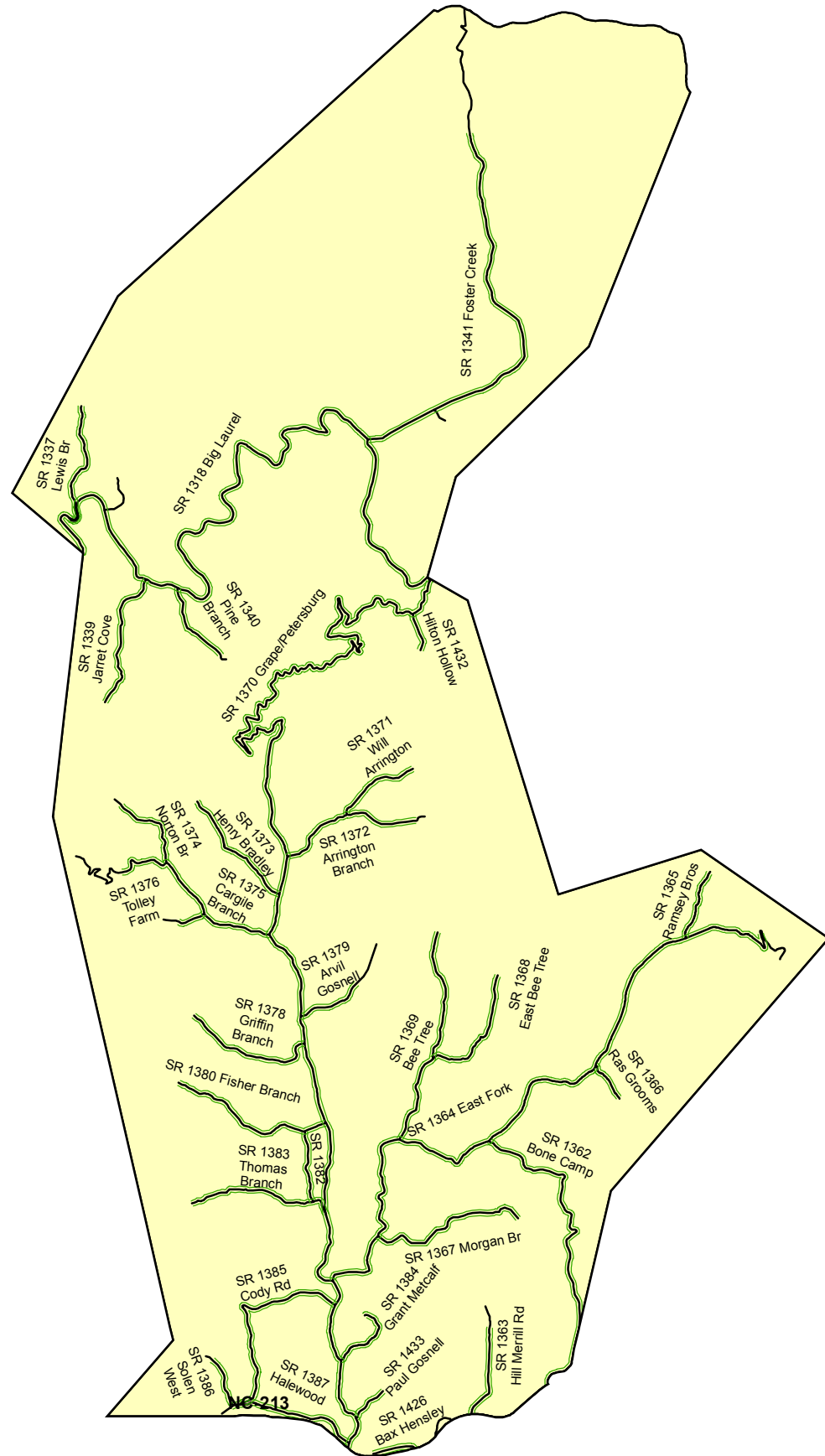



Legend

- 2016_Madison_Long_Arm_Section_7
- Madison_Routes
- Madison_Section_7_Boundary

Rte-Nm	Name	Rte-Id	BegMp1	EndMp1	Paved			WBS	Unpaved			WBS
					Length	SH Mile P	WBS		BegMp1	EndMp1	Length	
1306	Brigmon Hollow	4000130656	0	0.69	0.69	1.38	13.205711					
1307	Franklin Mtn	4000130756	0	3.23	3.23	6.46	13.205711					
1308	Duck Mill	4000130856	0	0.9	0.9	1.8	13.205711					
1310	Hickey's Fork	4000131056						0	1.3	1.3	2.6	13.205721
1311	Rock Branch	4000131156	0	0.84	0.84	1.68	13.205711					
1312	Big Creek Rd	4000131256	0	1.3	1.3	2.6	13.205711					
1313	Mill Creek	4000131356	0	1.61	1.61	3.22	13.205711					
1314	Cutshall Town	4000131456	0	3.41	3.41	6.82	13.205711					
1315	Tater Gap	4000131556	0	0.9	0.9	1.8	13.205711					
1316	Chapel Hill/Guntertown	4000131656	0	3.1	3.1	6.2	13.205711					
1317	Cedar Cliff	4000131756						0	1.6	1.6	3.2	13.205721
1318	Big Laurel	4000131856	0	2.18	2.18	4.36	13.205711					
1414	Shelton Poole	4000141456						0	0.5	0.5	1	13.205721
1434	Joe Tweed	4000143456	0	0.35	0.35	0.7	13.205711					
1435	Hickory Log	4000143556	0	0.44	0.44	0.88	13.205711					
1446	Tilson Br	4000144656	0	0.45	0.45	0.9	13.205711					
1458	Joe Shelton	4000145856	0	0.61	0.61	1.22	13.205711					

MADISON COUNTY SECONDARY LONG-ARM SECTION 9



Legend

- 2016_Madison_Long_Arm_Section_9
- Madison_Routes
- Madison_Section_9_Boundary

Rte-Nm	Name	Rte-Id	BegMp1	EndMp1	Paved Mileage		WBS	Unpaved Mileage						
					Length	SH mile P		BegMp1	EndMp1	Length	SH mile S	WBS		
1318	Big Laurel	4000131856	7.94	14.14	6.2	12.4	13.205711							
1337	Lewis Br	4000133756	0	0.91	0.91	1.82	13.205711							
1339	Jarret Cove	4000133956	0	1.01	1.01	2.02	13.205711							
1340	Pine Branch	4000134056	0	0.6	0.6	1.2	13.205711							
1341	Foster Creek	4000134156	0	2.65	2.65	5.3	13.205711	2.65	2.94	0.29	0.58	13.205721		
1362	Bone Camp	4000136256	0	2.29	2.29	4.58	13.205711							
1363	Hill Merrill Rd	4000136356	0	0.65	0.65	1.3	13.205711							
1364	East Fork	4000136456	0	4.66	4.66	9.32	13.205711	4.66	4.985	0.325	0.65	13.205721		
1365	Ramsey Bros	4000136556						0	0.5	0.5	1	13.205721		
1366	Ras Grooms	4000136656	0	0.28	0.28	0.56	13.205711							
1367	Morgan Br	4000136756	0	1.15	1.15	2.3	13.205711							
1368	East Bee Tree	4000136856	0	0.9	0.9	1.8	13.205711							
1369	Bee Tree	4000136956	0	1.56	1.56	3.12	13.205711							
1370	Grape/Petersburg	4000137056	0	9.63	9.63	19.26	13.205711							
1371	Will Arrington	4000137156	0	0.6	0.6	1.2	13.205711							
1372	Arrington Branch	4000137256	0	1.05	1.05	2.1	13.205711							
1373	Henry Bradley	4000137356						0	0.9	0.9	1.8	13.205721		
1374	Norton Br	4000137456	0	0.6	0.6	1.2	13.205711							
1375	Cargile Branch	4000137556	0	1.34	1.34	2.68	13.205711							
1376	Tolley Farm	4000137656	0	0.2	0.2	0.4	13.205711							
1378	Griffin Branch	4000137856	0	0.97	0.97	1.94	13.205711							
1379	Arvil Gosnell	4000137956	0	0.485	0.485	0.97	13.205711							
1380	Fisher Branch	4000138056	0	1.18	1.18	2.36	13.205711							
1382	Clark Ln	4000138256	0	0.51	0.51	1.02	13.205711							
1383	Thomas Branch	4000138356	0	1.05	1.05	2.1	13.205711							
1384	Grant Metcalf	4000138456	0	0.55	0.55	1.1	13.205711							
1385	Cody Rd	4000138556	0	1.47	1.47	2.94	13.205711							
1386	Solen West	4000138656	0	0.359	0.359	0.6	13.205711							
1387	Halewood	4000138756	0	0.83	0.83	1.66	13.205711	0.83	0.93	0.1	0.2	13.205721		
1426	Bax Hensley	4000142656	0	0.3	0.3	0.6	13.205711							
1432	Hilton Hollow	4000143256	0	0.27	0.27	0.54	13.205711							
1433	Paul Gosnell	4000143356	0	0.27	0.27	0.54	13.205711							